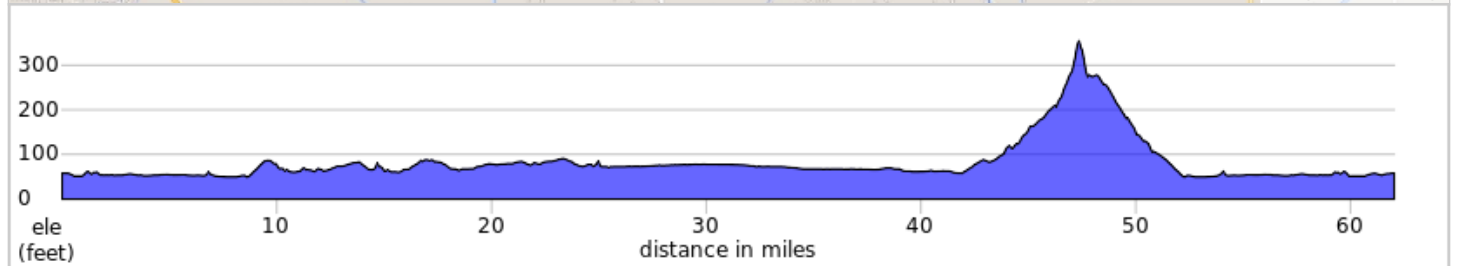
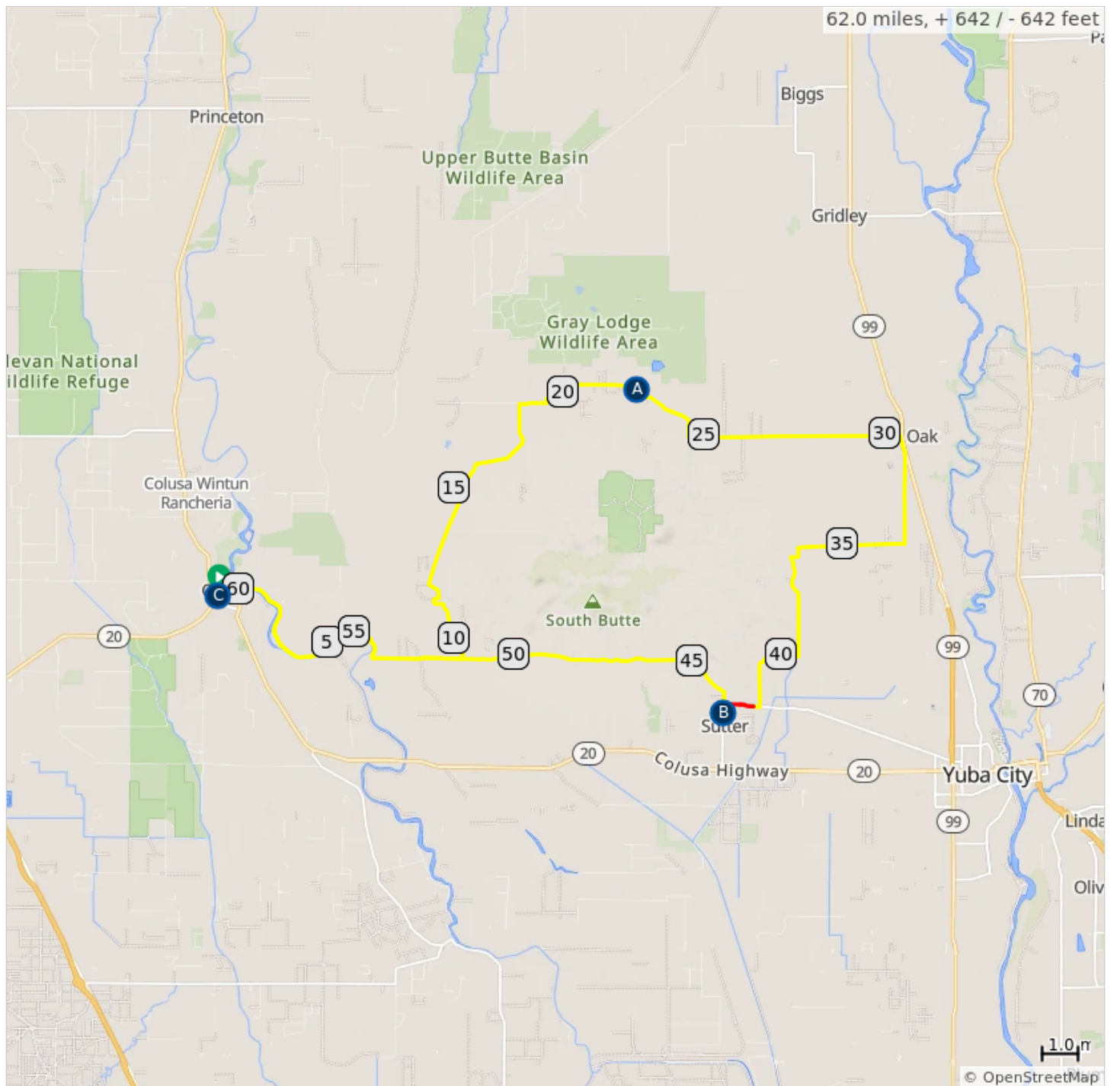















# 3F Metric Century Route 10-2025Y 8-26a




- |    |                        |    |        |
|----|------------------------|----|--------|
| A. | Food, Water, Restrooms | C. | Finish |
| B. | Food, Water, Restrooms |    |        |














### 3F Metric Century Route 10-2025Y 8-26a

Num	Next	Type	Note	Dist
1.	0.3		Start of route	0.0
2.	0.3		L onto 5th Street	0.3
3.	0.4		R onto Main Street	0.6
4.	0.2		L onto River Road	1.0
5.	5.8		Sharp R onto Butte Slough Road	1.2
6.	2.5		L onto Pass Road	6.9
7.	9.1		L onto West Butte Road	9.4
8.	3.8		R onto North Butte Road	18.5
9.	1.8		Reststop: Food, Water, Restrooms	22.2
10.	6.3		Slight R onto Powell Road	24.0
11.	3.0		R onto Broadway	30.3
12.	6.3		R onto Clark Road	33.3
13.	2.3		Continue onto Ahlf Road	39.6

39.6 miles. +240/-236 feet

Num	Next	Type	Note	Dist
25.	0.0		End of route	62.0

0.1 miles. +0/-0 feet

Num	Next	Type	Note	Dist
14.	1.0		R onto Butte House Road	41.9
15.	0.3		L onto Acacia Avenue	42.9
16.	0.6		Make a "U" turn after the Reststop and continue on Acacia	43.2
17.	10.2		Slight L onto Pass Road	43.8
18.	5.8		R onto Marty Road	54.0
19.	0.2		Sharp L onto River Road	59.7
20.	0.9		R onto Main Street	59.9
21.	0.5		L onto 12th Street	60.8
22.	0.4		L onto Fremont Street	61.3
23.	0.2		L onto 7th Street	61.7
24.	0.1		L onto Parkhill Street	61.9

22.3 miles. +369/-369 feet