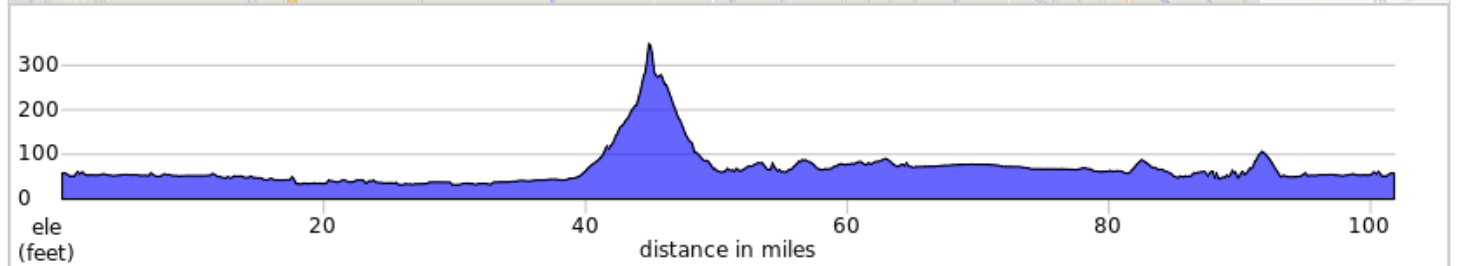
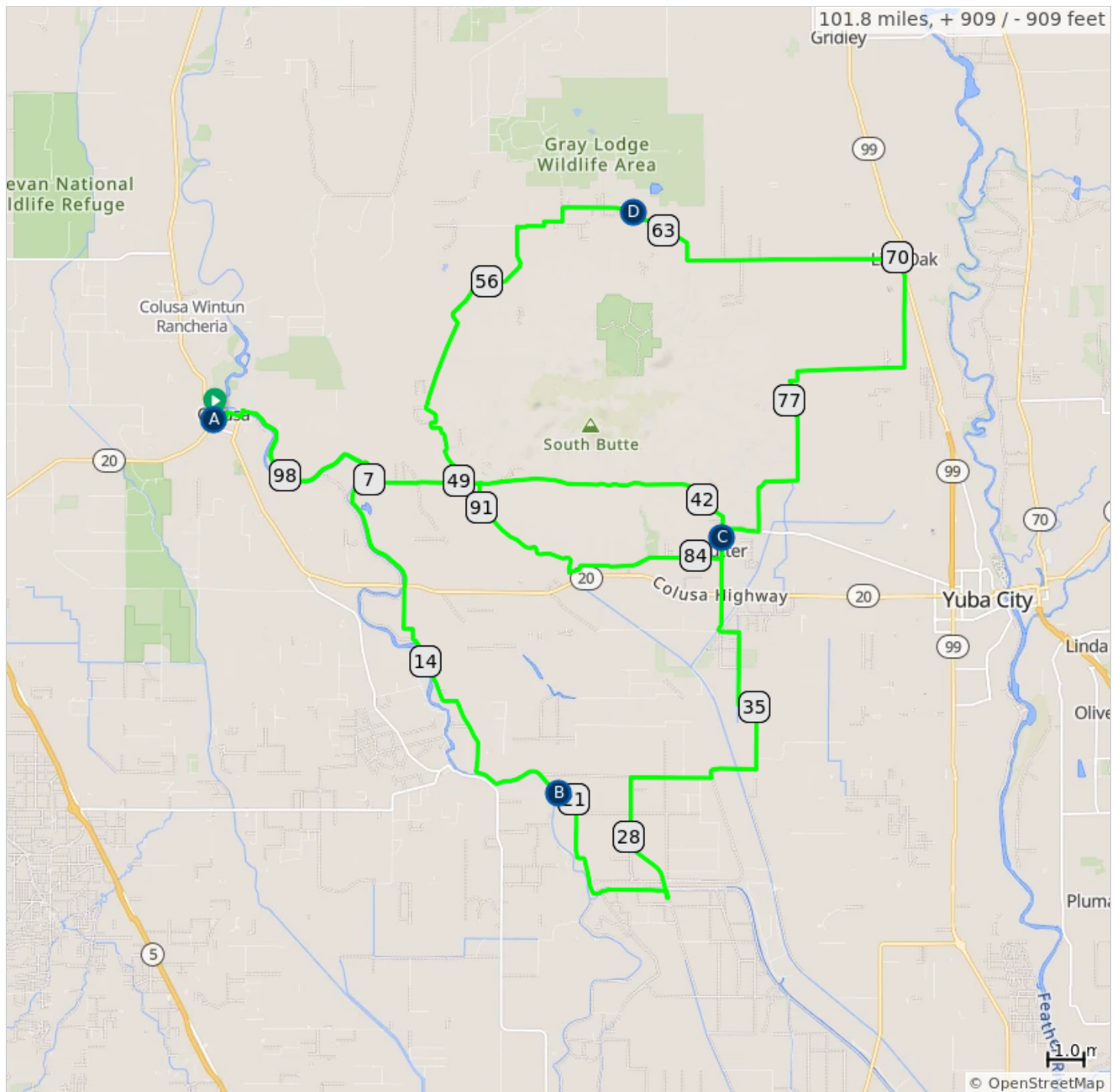


# 3F Century 1025e















A.	Finish	C.	Restroom, Food, and Water
B.	Restroom, food, and water	D.	Restroom, food, and water













Follow the GREEN Arrows












### 3F Century 1025e

Num	Next	Type	Note	Dist
1.	0.3		Start of route	0.0
2.	0.3		L onto 5th Street	0.3
3.	0.4		R onto Main Street	0.6
4.	0.2		L onto River Road	1.0
5.	5.8		Sharp R onto Butte Slough Road	1.2
6.	8.6		R onto Pass Road	6.9
7.	4.8		R onto South Meridian Road	15.5
8.	0.5		REST-STOP, Food, Water, and Restroom	20.3
9.	3.1		R onto Garmire Road	20.8
10.	2.1		L onto Tisdale Road	23.9
11.	3.7		R onto Reclamation Road	26.0
12.	3.7		R onto Oswald Road	29.7






29.7 miles. +112/-133 feet

Num	Next	Type	Note	Dist
13.	1.8		L onto Schlag Road	33.4
14.	0.5		L onto Bogue Road	35.1
15.	2.0		Slight R onto Clements Road	35.6
16.	0.6		L onto Franklin Road	37.6
17.	2.5		R onto Acacia Avenue	38.2
18.	7.5		REST-STOP, Food, Water, and Restroom	40.7
19.	0.8		Stay Straight	48.2
20.	9.1		R onto West Butte Road	49.0
21.	3.7		R onto North Butte Road	58.1
22.	1.8		REST-STOP, Food, Water, and Restroom	61.8

32.1 miles. +460/-419 feet

Num	Next	Type	Note	Dist
23.	6.3		Slight R onto Powell Road	63.6
24.	3.0		R onto Broadway	70.0
25.	6.3		R onto Clark Road	73.0
26.	2.3		Stay on Ahlf Road	79.3
27.	1.0		R onto Butte House Road	81.5
28.	0.2		L onto Acacia Avenue	82.5
29.	0.6		REST-STOP, Food, Water, and Restroom	82.7
30.	4.3		R onto South Butte Road	83.4
31.	4.1		R onto West Butte Road	87.7
32.	3.1		Sharp L onto Pass Road	91.8
33.	5.8		R onto Marty Road	94.9

33.0 miles. +228/-248 feet

Num	Next	Type	Note	Dist
34.	0.2		Sharp L onto River Road	100.6
35.	0.4		R onto Main Street	100.8
36.	0.3		R onto 5th Street	101.2
37.	0.3		L onto Parkhill Street	101.5
38.	0.0		End of route	101.8

6.9 miles. +6/-10 feet

Follow the GREEN Arrows