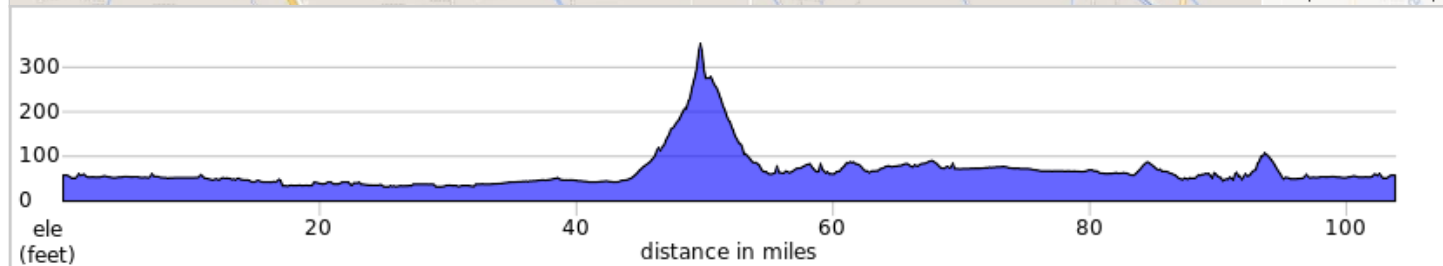
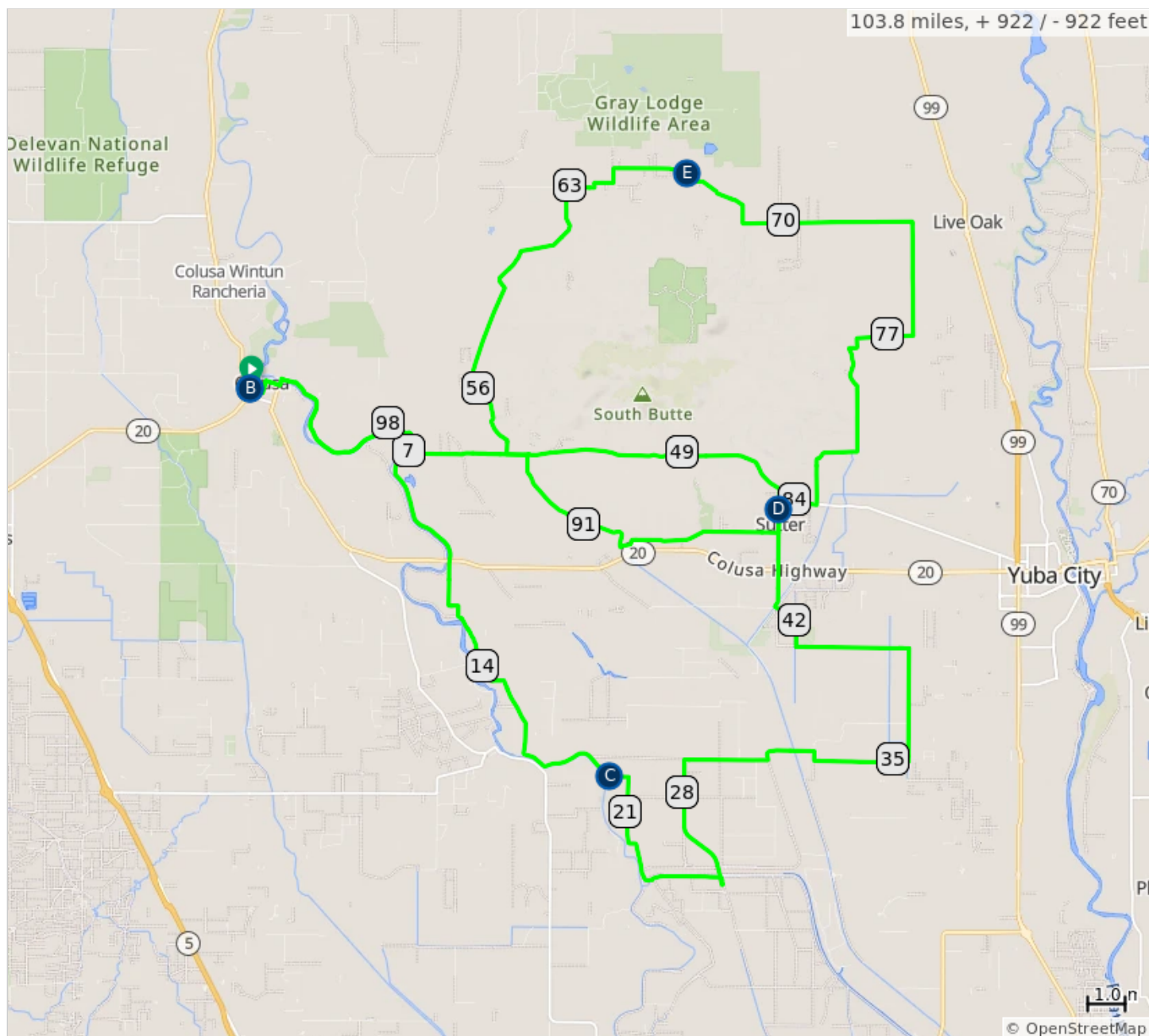


3F Century 103.8 miles















3f Century 10.04 12:41 PM

A.	Start	D.	Rest Stop
B.	Finish	E.	Rest Stop
C.	Rest Stop		














Follow the GREEN Arrows












3F Century 103.8 miles

Num	Next	Type	Note	Dist
1.	0.3		Start of route	0.0
2.	0.3		L onto 5th Street	0.3
3.	0.4		R onto Main Street	0.7
4.	0.2		L onto River Road	1.0
5.	5.8		Sharp R onto Butte Slough Road	1.2
6.	7.7		R onto Pass Road	7.0
7.	4.8		R onto South Meridian Road	14.7
8.	0.5		R into Rest Stop Food, Water, and Restrooms	19.5
9.	3.1		R onto Garmire Road	20.0
10.	1.8		L onto Tisdale Road	23.1
11.	0.2		Slight R to stay on Tisdale Rd	25.0
12.	3.7		R onto Reclamation Rd	25.2












25.2 miles. +102/-127 feet

Num	Next	Type	Note	Dist
13.	3.7		R onto Oswald Road	28.9
14.	0.2		R onto Schlag Road	32.6
15.	2.5		L onto Oswald Rd	32.8
16.	3.0		L onto South Township Road	35.3
17.	3.0		L onto Lincoln Road	38.4
18.	1.0		R onto Clements Road	41.4
19.	0.6		L onto Franklin Road	42.4
20.	0.9		R onto Acacia Avenue	43.0
21.	1.6			43.8
22.	0.1		L into Rest Stop Food, Water, and Restrooms	45.5
23.	7.5		Stay Straight	45.6

20.4 miles. +75/-26 feet

Num	Next	Type	Note	Dist
24.	0.6		Stay Straight	53.1
25.	5.6		R onto West Butte Road	53.8
26.	3.5		Keep R to stay on W Butte Rd	59.4
27.	3.7		R onto North Butte Road	62.9
28.	1.8		Into Rest Stop Food, Water, and Restrooms	66.6
29.	5.0		Slight R onto Powell Road	68.4
30.	0.0		Keep R to Township Road	73.3
31.	3.0		R onto Township Road	73.4
32.	4.8		R onto Clark Road	76.4
33.	2.3		Continue onto Ahlf Road	81.2
34.	1.0		R onto Butte House Road	83.5

37.9 miles. +179/-228 feet

Num	Next	Type	Note	Dist
35.	0.2		L onto Acacia Avenue	84.5
36.	0.6		R into Rest Stop Food, Water, and Rest Rooms	84.7
37.	4.3		R onto South Butte Road	85.3
38.	4.1		R onto West Butte Road	89.7
39.	3.1		Sharp L onto Pass Road	93.7
40.	5.8		R onto Marty Road	96.8
41.	0.2		Sharp L onto River Road	102.6
42.	0.4		R onto Main Street	102.8
43.	0.3		L onto 5th Street	103.1
44.	0.3		R onto Parkhill Street	103.5
45.	0.0		End of route	103.8

20.3 miles. +198/-229 feet

Follow the GREEN Arrows